


Qualified Census Tracts

Coronavirus State and Local Fiscal Recovery

Overview:

COVID-19 has disproportionately impacted low-income communities and the Department of Treasury's Interim Final Rule identifies areas in which additional services are considered allowable, specifically when provided in a Qualified Census Tract (QCT), to families living in QCTs.

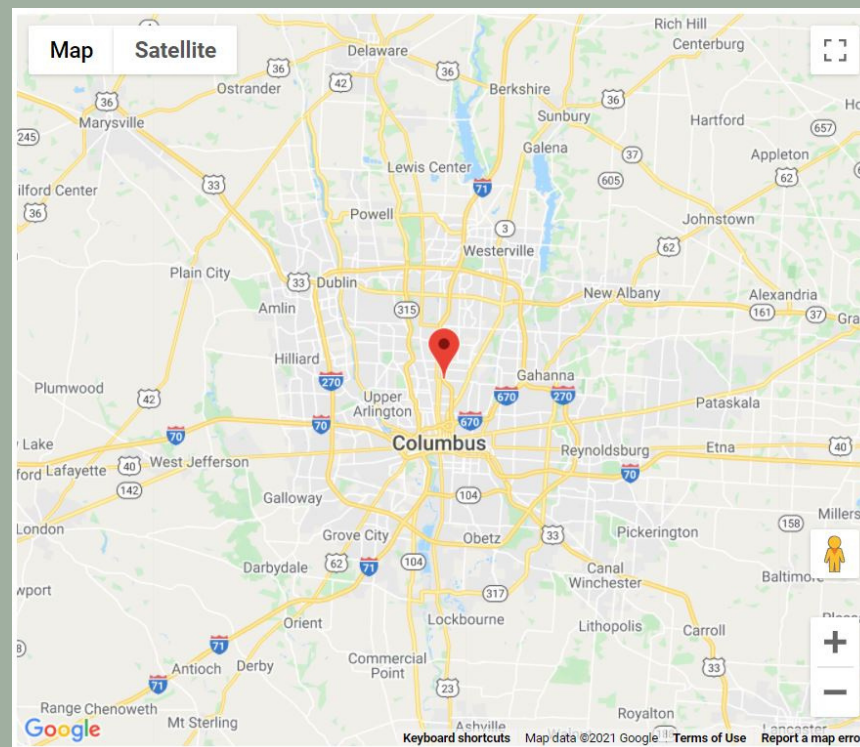


Using the HUD QCT Map:

The HUD [website](#) provides an interactive map that allows users to see QCTs in specific areas.

To use the map, navigate to the HUD [website](#) and use the drop down boxes in the upper right corner of the page to select a State and County.

Click "Go" to zoom the map to the County selected.

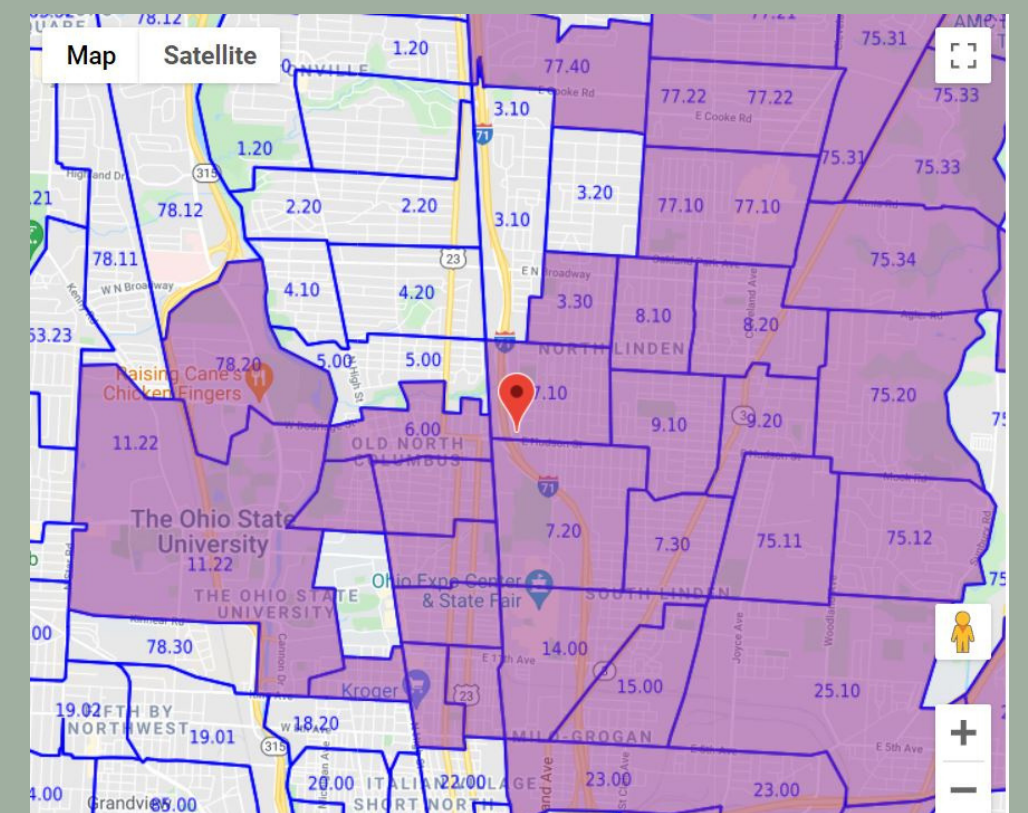


The map requires specific zoom options to see the QCT areas (shaded) and outlines. Use the zoom tool and check boxes to get the QCTs areas and outlines needed.

Map Options

13 Current Zoom Level

- Show Difficult Development Areas (Zoom 7+)
- Color QCT Qualified Tracts (Zoom 7+)
- Show Tracts Outline (Zoom 11+)
- Show FMR Outlines (Zoom 4+)
- Show LIHTC Projects (Zoom 11+)



A specific QCT can be selected to gain additional information, including the Status of the QCT.

QCT for 2021	
Tract	9.10
County	Franklin County
State	OH
Status (2021)	Qualified
Full Tract Number	39049000910